

SCHEDULE OF SIDINGS AND CROSSOVERS

Side Trk Number	Location	Class	Length R.R. Co.	Length Private	Length Total	Remarks
5						Listed on Map 143

Correct as of June 30 th 192
Correct as of June 30th 192
Correct as of June 30th 192
Correct as of June 30th 192
Correct as of June 30th 192
Correct as of June 30th 19
Correct as of June 30th 19
Correct as of June 30th 19

Sheet No. 145 V. 4 Indiana, of Pittsburgh, Cincinnati, Chicago & St. Louis Railway, from Survey Station 13076+57 to Survey Station 13129+37

Chief Draftsman

RIGHT OF WAY AND TRACK MAP

PITTSBURGH, CINCINNATI, CHICAGO & ST. LOUIS RY

LOGANSPORT DIVISION

STATION 13076+57 TO STATION 13129+37

SCALE: 1 IN. = 100 FT. JUNE 30, 1916

OFFICE OF VALUATION ENGINEER

PITTSBURGH, PA.

V. 4
INDIANA
L-95

SCANNED JANUARY 2007
PORTER COUNTY SURVEYOR'S OFFICE
155 Indiana Avenue Suite 301 Valparaiso, Indiana 46383 (219) 465.3556
Kevin D. Bretzke, P.E., L.S. - Porter County Surveyor

PORTER COUNTY, INDIANA
PLEASANT TOWNSHIP
T. 33 N., R. 5 W.

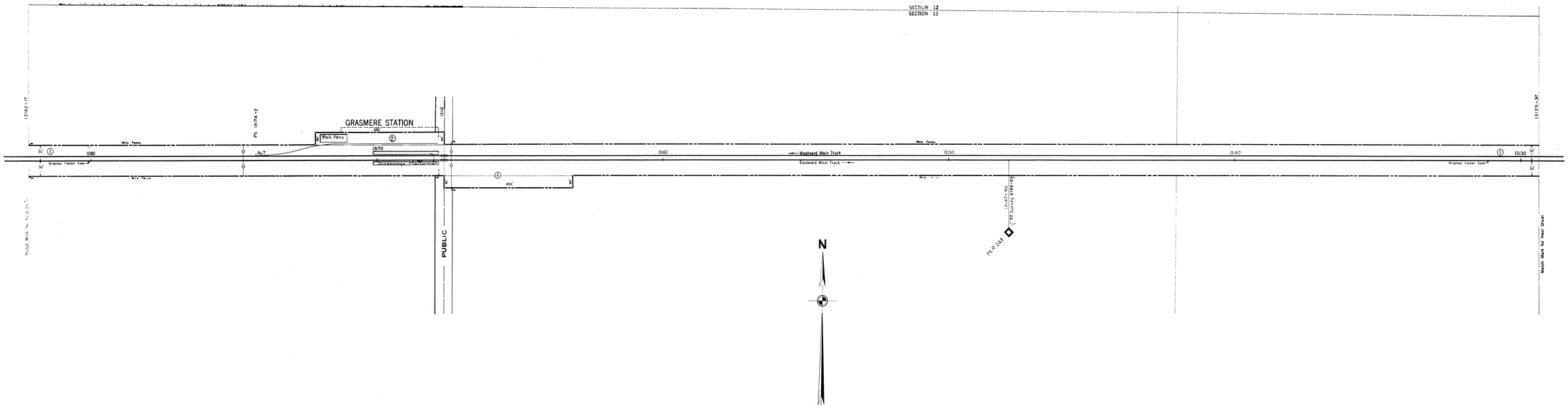

SCHEDULE OF SIDINGS AND CROSSOVERS

Side Trk Number	Location	Class	Length R.R. Co.	Length Private	Length Total	Remarks
7	Pleasant Twp.		639'		639'	

Correct as of June 30th 1912
Correct as of June 30th 1912
Correct as of June 30th 1912
Correct as of June 30th 1912
Correct as of June 30th 1912
Correct as of June 30th 19
Correct as of June 30th 19
Correct as of June 30th 19

Sheet No. 146 V. 4 Indiana, of Pittsburgh, Cincinnati, Chicago & St. Louis Railway, from Survey Station 13129+37 to Survey Station 13182+17

Chief Draftsman

RIGHT OF WAY AND TRACK MAP
PITTSBURGH, CINCINNATI, CHICAGO & ST. LOUIS RY.
LOGANSPORT DIVISION
STATION 13129+37 TO STATION 13182+17

SCALE: 1 IN. = 100 FT. JUNE 30, 1916

OFFICE OF VALUATION ENGINEER
PITTSBURGH, PA

V. 4
INDIANA
146

SCANNED JANUARY 2007
PORTER COUNTY SURVEYOR'S OFFICE
155 Indiana Avenue Suite 303 Valparaiso, Indiana 46383 (219) 465.3560
Kevin D. Breitzke, P.E.L.S. - Porter County Surveyor

PORTER COUNTY, INDIANA

PLEASANT TOWNSHIP

T. 33 N. R. 5 W.



Correct as of June 30th 1912
Correct as of June 30th 1915
Correct as of June 30th 1917
Correct as of June 30th 1922
Correct as of June 30th 1925
Correct as of June 30th 19
Correct as of June 30th 19
Correct as of June 30th 19

Sheet No. 147 V. 4 Indiana, of Pittsburgh, Cincinnati, Chicago & St. Louis Railway, from Survey Station 13195.17 to Survey Station 13334.97

Chief Engineer

RIGHT OF WAY AND TRACK MAP

PITTSBURGH, CINCINNATI, CHICAGO & ST. LOUIS RY

LOGANSPORT DIVISION

STATION 13195+17 TO STATION 13334+97

SCALE: 1 IN. = 100 FT. JUNE 30, 1918

OFFICE OF VALUATION ENGINEER

PITTSBURGH, PA.

V. 4
INDIANA
147

SCANNED JANUARY 2007
PORTER COUNTY SURVEYOR'S OFFICE
155 Indiana Avenue Suite 303 Valparaiso, Indiana 46383 (219) 465.3560
Kevin D. Breitzke, P.E.,L.S. - Porter County Surveyor

PORTER COUNTY, INDIANA

PLEASANT TOWNSHIP

T. 33 N. R. 5 W.


SECTION 10
SECTION 15
F. W. Hunt
Joseph Anderson
John Anderson
PUBLIC ROAD
13281.77
Wire Fence
50'
13280
Original Center Line
Wire Fence
Wire Fence
Wire Fence

PORTER COUNTY, INDIANA
PLEASANT TOWNSHIP
T. 33 N., R. 5 W.



Correct as of June 30 th 1912
Correct as of June 30th 1912
Correct as of June 30th 1912
Correct as of June 30th 1912
Correct as of June 30th 1912
Correct as of June 30th 19
Correct as of June 30th 19
Correct as of June 30th 19

Sheet No. 140 V. 4 Indiana, of Pittsburgh, Cincinnati, Chicago & St Louis Railway from Survey Station 13287+77 to Survey Station 13340+57

Chief Draftsman

RIGHT OF WAY AND TRACK MAP
PITTSBURGH, CINCINNATI, CHICAGO & ST. LOUIS RY.
LOGANSPORT DIVISION
STATION 13287+77 TO STATION 13340+57
SCALE: 1 IN. = 100 FT. JUNE 30, 1916
OFFICE OF VALUATION ENGINEER
PITTSBURGH, PA

V. 4
INDIANA
149

SCANNED JANUARY 2007
PORTER COUNTY SURVEYOR'S OFFICE
155 Indiana Avenue Suite 303 Valparaiso, Indiana 46383 (219) 465.3560
Kevin D. Breitzke, P.E.,L.S. - Porter County Surveyor

PORTER COUNTY, INDIANA
PLEASANT TOWNSHIP
T. 33 N. R. 5 W.

KOUTS STATION
STATION
Section Houses
Westbound Passenger Main
Eastbound Freight Main
Eastbound Passenger Main
Screening Platform
Baggage Elev
Coal No. 2
Coal No. 1
Coal Shed
Stock Pens
Water Tank
Wire Fence
Wire Fence
Wire Fence

PORTER COUNTY, INDIANA

PLEASANT TOWNSHIP



Correct as of June 30th 1912
Correct as of June 30th 1912
Correct as of June 30th 1912
Correct as of June 30th 1912
Correct as of June 30th 1912
Correct as of June 30th 19
Correct as of June 30th 19
Correct as of June 30th 19

Sheet No. (6) V. 4 Indiana, of Pittsburgh, Cincinnati, Chicago & St Louis Railway, from Survey Station 1339+37 to Survey Station 1344+17

Chief Draftsman

RIGHT OF WAY AND TRACK MAP

PITTSBURGH, CINCINNATI, CHICAGO & ST. LOUIS RY.

LOGANSPORT DIVISION

STATION 1339+37 TO STATION 1344+17

SCALE 1 IN. = 100 FT. JUNE 30, 1916

OFFICE OF VALUATION ENGINEER

PITTSBURGH, PA.

V-4
INDIANA
151

SCANNED JANUARY 2007
PORTER COUNTY SURVEYOR'S OFFICE
155 Indiana Avenue Suite 303 Valparaiso, Indiana 46383 (219) 465.3560
Kevin D. Breitzke, P.E.,L.S. - Porter County Surveyor

Number	Grantor	Grantee	Instrument	Date	Recorded	Consideration Amount	Area	Remarks
1.								
2.	Eli Taylor	S.A.&J.Ry.Co.	Deed	Feb. 20,1854	P.-280			
3.			Re title papers dated	Indianapolis Mar.27,1867				
	J.C.Cobb...Ry.Co.	Town of Hebron				741.72	2.00 A.	Lines on map 3-B, parcel 2.
4.	Hebron Co.,et al	J.C.&S.Ry.Co.	Deed	Dec. 22,1882	41-475	Mar. 1,1883	2.00	Deed to the Pittsburgh, Cincinnati, Chicago and St. Louis Railway Co. 2.00 acres. Original area 2.00 acres. 2.00 acres delivered for Main St. Extension.
							0.50 A.	Lines on map plat volume, one-sheet file or of file drawer, one-sheet and maximum drawer and one getting scanning.
5.	Hebron Building			May 1948	Mar. 19,1949	49-284	Mar. 24,1949	0.50 A. Grantee to maintain and extension Hebron.

POPTER COUNTY, INDIANA
BOONE TOWNSHIP

SCANNED JANUARY 2007
PORTER COUNTY SURVEYOR'S OFFICE
155 Indiana Avenue Suite 303 Valparaiso, Indiana 46383 (219) 465.3560
Kevin D. Bradtke, P.E.L.S. - Porter County Surveyor

Correct as of June 30th 1949	
Correct as of June 30th 1948	
Correct as of June 30th 1947	
Correct as of June 30th 1946	
Correct as of June 30th 1945	
Correct as of June 30th 1944	
Correct as of June 30th 1943	
Correct as of June 30th 1942	

Sheet No. 160 V. 4 Indiana, of Pittsburgh, Cincinnati, Chicago & St. Louis Railway. Main Survey Station 1356+57 to Survey Station 1952+37

Chief Engineer

RIGHT OF WAY AND TRACK MAP
PITTSBURGH, CINCINNATI, CHICAGO & ST. LOUIS RY.
LOGANSPORT DIVISION
STATION 1356+57 TO STATION 1952+37
SCALE 1 IN. = 100 FT. APRIL 20, 1916
OFFICE OF VALUATION ENGINEER
PITTSBURGH, PA.

V. 4
IN. 160
160